

CPS 10544/1 - Map D

119°11'46"E



LOT 270 ON DEPOSITED PLAN 204349

Parker Range Rd

Road

SHIRE OF YILGARN

LOT 73 ON DEPOSITED PLAN 202713

119°11'46"E

31°22'59"S

31°22'59"S




31°23'0"S


31°23'0"S

31°23'0"S

31°23'0"S

Legend

-  CPS areas applied to clear
-  Land Tenure (LGATE_226) - SLIP
-  Local Government Authorities



1:200

Projection: GDA2020



GOVERNMENT OF
WESTERN AUSTRALIA